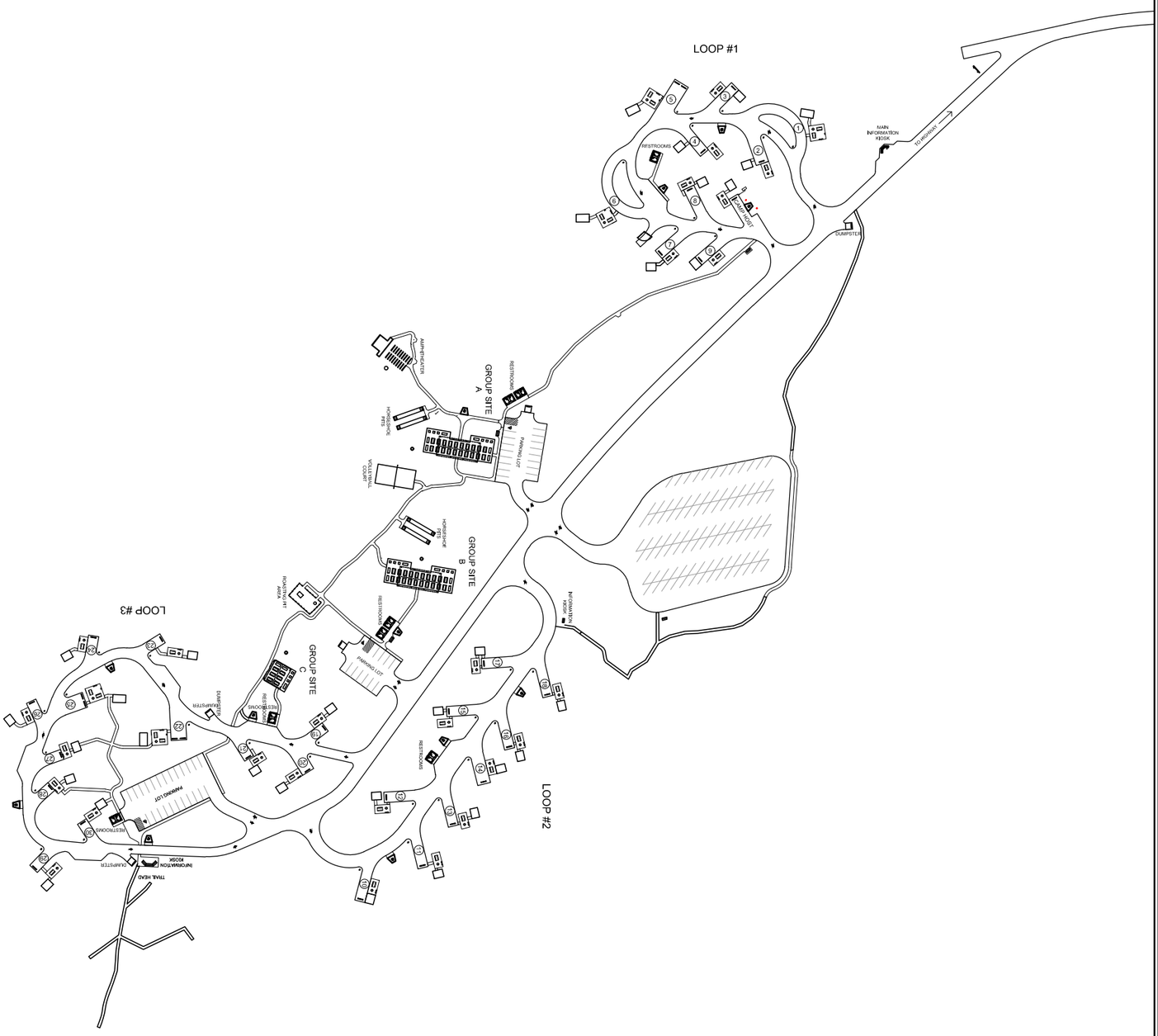

SCALE IN FEET

100' 0 100' 200'

PROJECT No.	WARD MOUNTAIN CAMPGROUND	DESIGN	BY:
			CHECK:
DRAWING		DRAWING	BY:
			CHECK:
SHEET	OVERALL SITE PLAN	APPROVED: _____ DIRECTOR, ENGINEERING	DATE _____
OF			

U. S. Department of Agriculture
FOREST SERVICE
Intermountain Region 4 Engineering
HUMBOLDT-TOIYABE NATIONAL FOREST

LOOP #1

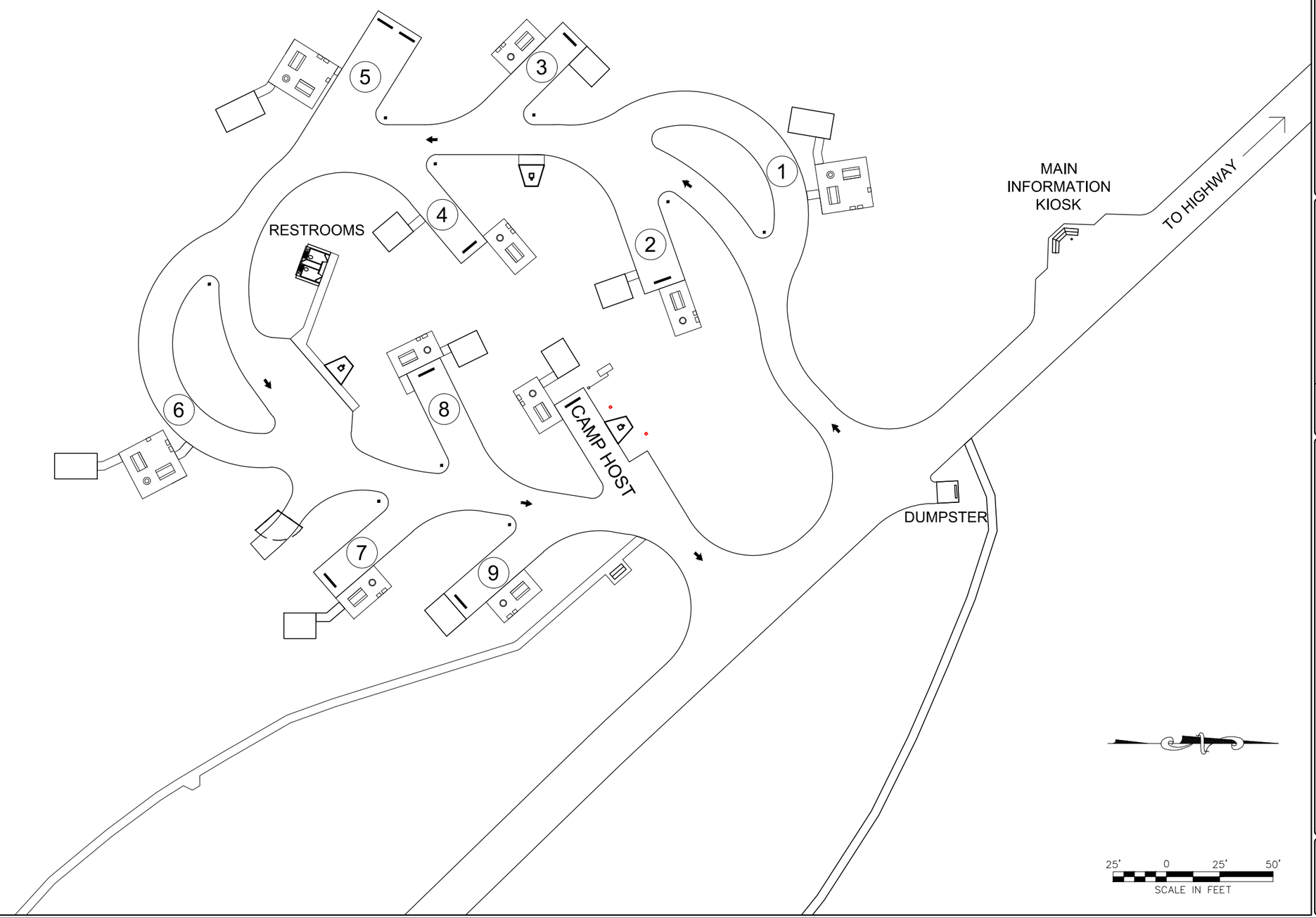

U. S. Department of Agriculture
FOREST SERVICE
Intermountain Region 4 Engineering
HUMBOLDT-TOIYABE NATIONAL FOREST

DESIGN BY: CHECK:
DRAWING BY: CHECK:
APPROVED: DIRECTOR, ENGINEERING DATE

WARD MOUNTAIN CAMPGROUND

LOOP #1 CONCEPT

PROJECT No.
DRAWING
SHEET 0 F

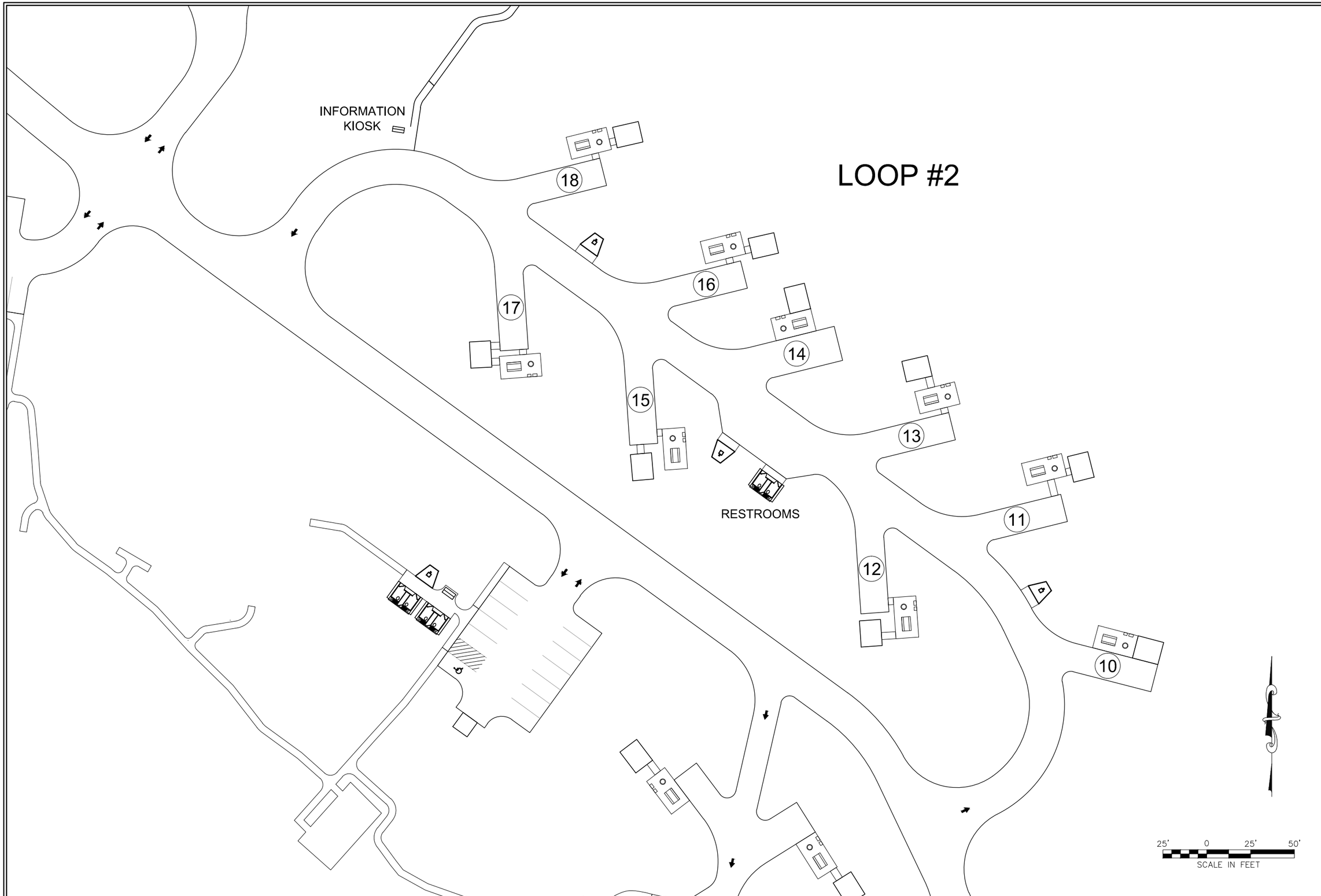

U. S. Department of Agriculture
FOREST SERVICE
Intermountain Region 4 Engineering
HUMBOLDT-TOIYABE NATIONAL FOREST

DESIGN BY: CHECK:
DRAWING BY: CHECK:
APPROVED: DIRECTOR ENGINEERING DATE

WARD MOUNTAIN CAMPGROUND

RV PARKING CONCEPT

PROJECT No.
DRAWING
SHEET 9 OF

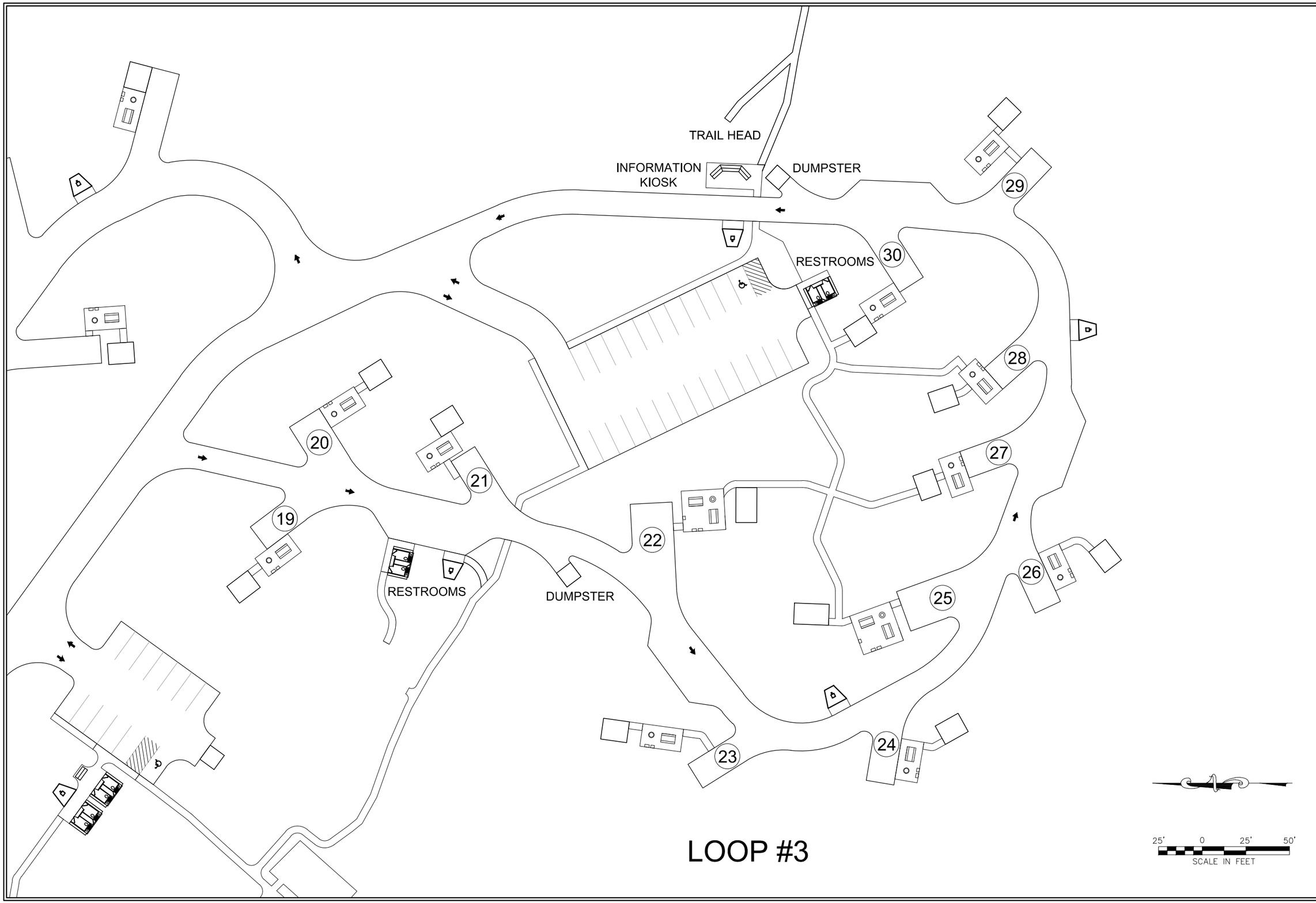

LOOP #3

U. S. Department of Agriculture
FOREST SERVICE
Intermountain Region 4 Engineering
HUMBOLDT-TOIYABE NATIONAL FOREST

DESIGN BY: CHECK:
DRAWING BY: CHECK:
APPROVED: DIRECTOR ENGINEERING DATE

WARD MOUNTAIN CAMPGROUND

RV PARKING CONCEPT

PROJECT No.
DRAWING
SHEET 9 OF

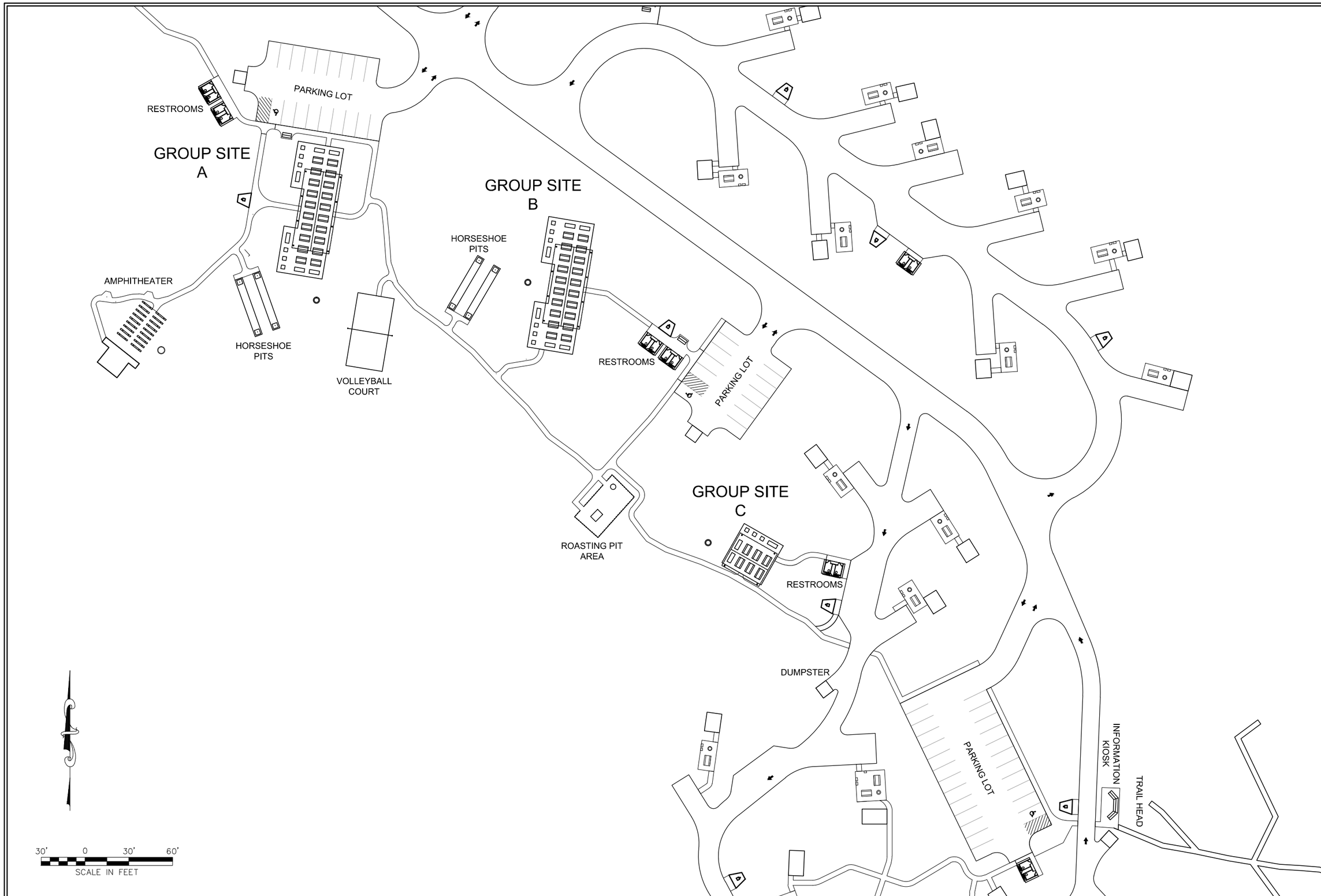

U. S. Department of Agriculture
FOREST SERVICE
Intermountain Region 4 Engineering
HUMBOLDT-TOIYABE NATIONAL FOREST

DESIGN BY: CHECK:
DRAWING BY: CHECK:
APPROVED: DIRECTOR ENGINEERING DATE

WARD MOUNTAIN CAMPGROUND

RV PARKING CONCEPT

PROJECT No.
DRAWING
SHEET 0 F